

Kamo City Emblem



Kamo City Flower



Snow camellia

Kamo City Tree

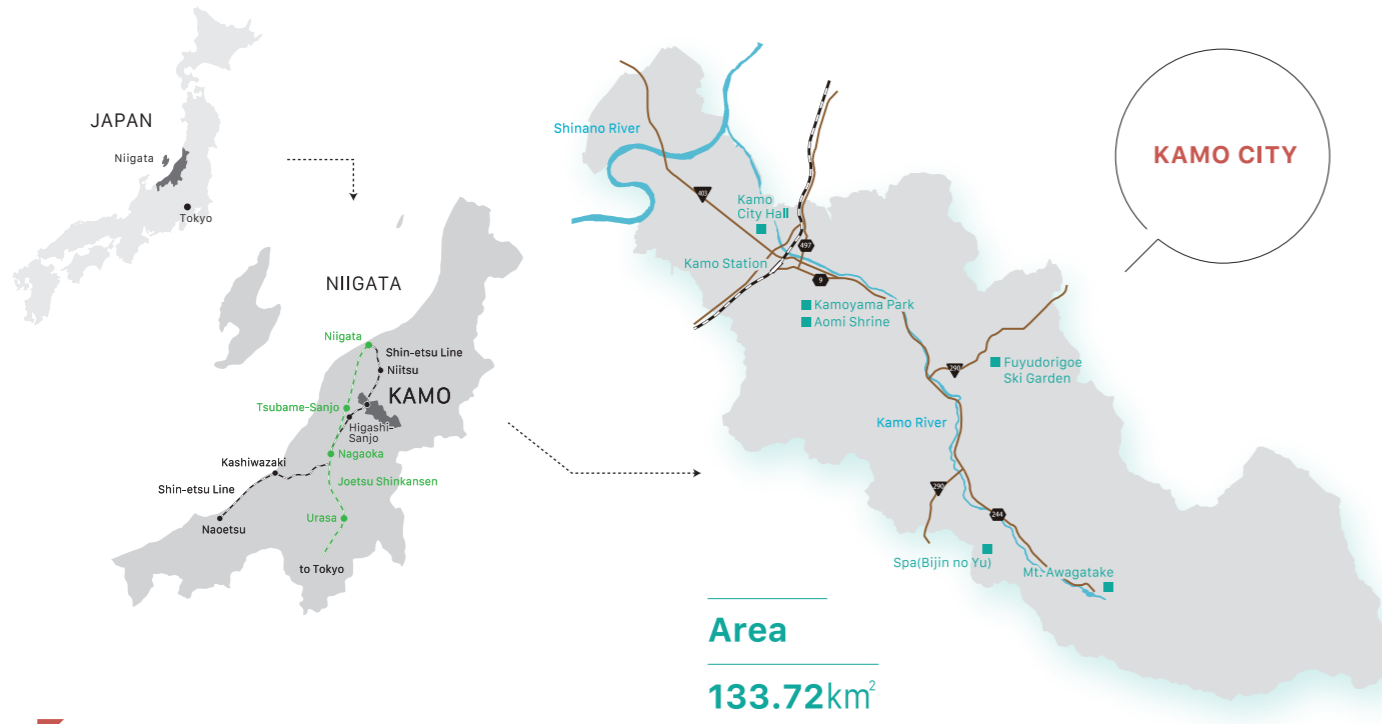


Japanese cedar

KAMO CITY GUIDE

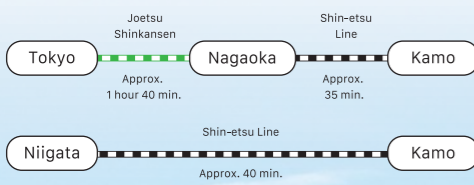
A town with abundant nature, tradition, and industry.

KAMO CITY MAP

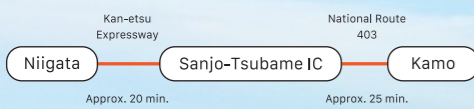


ACCESS

By train



By car



CONTACT

Kamo City Hall
2-3-5 Saiwai-cho, Kamo City, Niigata Prefecture 959-1392, Japan
Tel: +81-256-52-0080 / FAX: +81-256-53-2729
E-mail: kokusai@city.kamo.niigata.jp



NIIGATA
KAMO
CITY
加茂市

photo by Ryohei Watabe

A town with abundant nature, tradition, and industry.

Kamo City is located almost in the center of Niigata Prefecture and is blessed with a rich natural environment including Mt. Awagatake, Kamo River, and Kamoyama Park.

The Kamo River runs through the center of town, where carp streamers are displayed, summer festivals are held, and salmon run upstream in the fall.

On Mt. Kamo, there are clusters of snow camellias, the historic Aomi Shrine, a park, and a squirrel garden, all of which are popular places for citizens to relax.



Spring



Carp streamers swimming in Kamo River
photo by Ryohei Watabe



Aomi Shrine Spring Festival (Kamo Festival)

Summer



Echigo Kamogawa Summer Festival



Fresh Peaches

Autumn



Kamoyama Park with vivid autumn leaves



Le Lectier(Pear)

Winter



Fuyudorigoe Ski Garden



Snowy landscape of Kamo

Industry

Woodwork

Kamo City is one of the leading producers of paulownia chests in Japan with a history of over 220 years.

In addition to paulownia chests, Kamo City also produces a wide variety of woodwork and crafts that take advantage of the superior craftsmanship of its artisans, such as Kumiko, Kamo fittings, and folding screens.



Kamo paulownia chests, a traditional craft

Agriculture

Fruit

Kamo City is located along the Shinano River, the longest river in Japan. Here, the fertile soil is suitable for growing fruit, and Kamo City is known as one of the leading fruit-growing areas in Niigata Prefecture.

Rice

Koshihikari rice produced in the fertile land of Kamo City, led by Koshihikari produced in the Nanatani area, is the pride of the city.



Japanese pear



Harvesting rice

Special local products

Sake

There are three breweries in Kamo City, each pursuing their own unique flavor while preserving tradition in Kamo's blessed climate. Try one of their products brewed from high-quality rice and cool water.

Kamo paper

Kamo-gami, handmade Japanese paper, once supported Kamo's industry. There are facilities in the city where visitors can try their hand at making paper.



Sake



Making paper

AVERAGE TEMPERATURE in 2022 UNIT:°C

| AVERAGE | JAN. | FEB. | MAR. | APR. | MAY | JUN. | JUL. | AUG. | SEP. | OCT. | NOV. | DEC. |
|---------|------|------|------|------|------|------|------|------|------|------|------|------|
| 13.6 | 1.2 | 1.0 | 5.9 | 12.1 | 17.0 | 21.7 | 26.4 | 26.3 | 23.0 | 14.7 | 10.9 | 3.4 |

POPULATION AND HOUSEHOLDS in 2022

| POPULATION | | | HOUSEHOLDS |
|------------|--------|--------|------------|
| TOTAL | MALE | FEMALE | |
| 25,390 | 12,375 | 13,015 | 10,137 |

Schools in Kamo City

| | |
|-------------------------------|---|
| University / Junior college:2 | Niigata University of Management Niigata Chuoh Junior College |
| High schools:3 | Kamo Gyosei High School / Kamo High School Kamo Agriculture and Forestry High School |
| Junior high schools:5 | Aoi / Kamo / Nanatani / Suda / Wakamiya |
| Elementary schools:6 | Ishikawa / Kamo / Kamominami / Gejo / Nanatani / Suda |